

PORT FRANKS

Summer 2005

Sand Dune Conservation

Inside this issue:

Beach and Dune Processes 2

Impacts to Dunes 3

Species at Risk 3

Habitat Stewardship Program 4

What you can do 4

Special points of interest:

- Dunes of the Pinery-Port Franks-Ipperwash area are one of the most significant ecosystems along Ontario's Great Lakes.
- Dunes are a non-renewable natural resource.
- Dunes are vulnerable to human impacts.
- Dunes in this area provide habitat for the endangered plant "Pitcher's Thistle".

A dune may be simply defined as a mound or ridge formed by the deposition of sand. These geologic landforms develop when an abundance of sand combines with wind, vegetation and geography. The major sand deposits along the eastern shores of Lake Huron were laid down over the last 3000 to 4000 years, since post-glacial Lake Nipissing began to recede. These dunes are formed from post-glacial lake deposits which preceded the present Lake Huron shoreline. The dunes in the Pinery-Port Franks-Ipperwash complex continue to develop and evolve as erosion from the shores to the north continue to support the dune system here.

These dunes are comprised of fine sands, and as a result, they are particularly vulnerable to erosion—from stormwaves and from wind. People's indiscriminate use of dunes can damage or destroy thousands of years of geologic processes in one instant.

Lake Huron's dune systems

represent an extremely small land mass. Yet these are the areas of the lakeshore that attract thousands of people each summer. All ecosystems have a certain threshold for being able to tolerate human impacts. Dunes, in particular, have a very low threshold.

Research has demonstrated that dune vegetation is sensitive to damage by human disturbance. Dunes are vulnerable to wind erosion once the anchoring vegetation on them is damaged or destroyed. Without effective conservation measures, we stand to lose an already limited resource. To protect these fragile ecosystems, we need to become more aware, and sensitive to the vulnerability of these important coastal features and their importance to Lake Huron's shores.

Port Frank's dunes are not



Port Franks - Chicken Island (2004 Coastal Centre photo)

only important to conserve because they are an important ecological and economic resource, but also because of the occurrence of the endangered dune plant "Pitcher's Thistle". Pitcher's Thistle is a globally rare and endangered dune plant that exists in the Pinery-Port Franks area, and likely in Ipperwash as well.

If we manage our activities correctly, we can ensure that the beaches and dunes at Port Franks remain intact for future generations, and the special habitat they provide for Pitcher's Thistle and other important dune species can continue to be sustained.

Beach and Dune Processes

Sand dunes and beaches must be managed as one system. Dunes depend on beach sand for their formation, particularly during low water level periods, and beaches need the sand reserve held in the dunes during high lake levels and storm events.

Sand is continually being eroded and deposited on the shore by waves. Storm waves will erode the beach, taking the sand offshore, and forming a sand bar. The sand bar acts as a temporary protective berm, absorbing wave energy that would otherwise reach the shore causing even more erosion.

Once the storm subsides, gentle waves will gradually bring the sand from the sand bar back to the shore and re-attach it to the beach.

Once onshore, the sand is then prone to movement by wind.

While wind *strength* is a key factor in sand movement, the quantity of sand moved is also influenced by how long the wind is blowing from a particular direction. Wind *duration* is an important consideration, and knowing the prevailing wind directions at certain times of the year can help with determining management strategies for dune conservation and restoration efforts. Winds with the greatest intensity and duration on the eastern shores of Lake Huron tend to be during the late fall, winter and early spring months.

As well as wind speeds and duration, the prevailing water level plays a significant role in how much sand transportation will take place. During high water levels, more of the beach is submerged and the width of dry beach is reduced. As a result, a smaller beach area may be exposed to wind erosion. Conversely, during lower water levels, more beach is exposed and greater wind erosion of the beach is possible. Therefore, periods of dune building tend to occur during lower water levels. Periods of natural dune erosion tend to occur during high lake levels when storm waves erode the base of the dune and carry that sand to offshore bars.

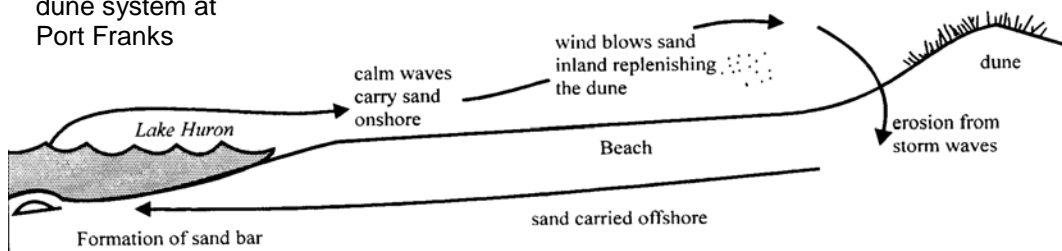
What is fundamental to understand is that sand dunes and beaches must be managed as one system. Dunes depend on beach sand for their formation, particularly during low water level periods, and beaches need the sand reserve held in the dunes during high lake levels and storm events.

When the wind encounters an obstacle such as a clump of vegetation, the wind speed is reduced and the

sand grains fall out under gravity, resulting in sand deposition. As the sand accumulation continues, a dune is formed. Dunes form when there is an adequate sand supply and onshore winds with enough velocity to move the sand. As the dune builds, it becomes a major obstacle to the landward movement of wind-blown sand. In other words, the dune serves to conserve sand in close proximity to the beach system.

Sand dune grasses are plants which have specifically adapted to the dune environment. The structure of these grasses can resist sand abrasion, wind breakage and water loss. They have adapted to extreme heat (dunes can reach temperatures of 60C in summer!) as well as nutrient deficient soil. Confronted by high winds capable of blowing seeds many kilometres away, some of these plants have evolved a dual system of reproduction. In addition to seed production, they send out horizontal root stems called 'rhizomes' under the surface to push up new growth short distances away. The massive underground root systems that develop provide the dune with structure, making them far more durable than they would be otherwise.

Diagram illustrating the dune system at Port Franks



Impacts to Dunes

Beach and dune vegetation are important for capturing and anchoring wind blown sand. While beach and dune vegetation have adapted to a harsh, demanding environment, they are quite fragile to human disturbances.

Activities that damage or destroy beach and dune vegetation can initiate dune erosion. Large gaps in the dunes, called 'blowouts', can occur as a result.

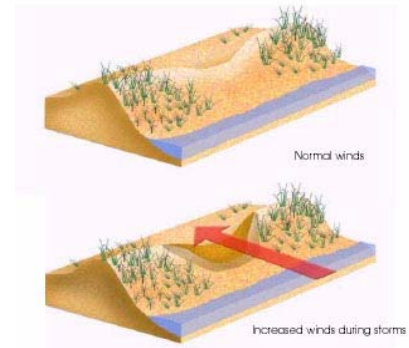
Port Franks dune systems

are the area's best shore defense during high lake levels. During the high lake levels of 1986 and the erosion experienced during the St. Patrick's Day storm of 1973, the beach and dunes provided a substantial shore protection function. These dunes represent millions of dollars in shore protection. As well as important ecological habitat, the dunes are an important economic asset to the community.

The beach-dune system at

Port Franks is in a balanced equilibrium. Vegetation damage and the resulting erosion of sand will upset that balance.

You can help by protecting coastal vegetation by limiting access to the beach to designated access routes designed to minimize disturbance. Remember that dunes provide natural shore protection and are habitat for unique flora and fauna.



Formation of a blowout. Destruction of dune vegetation exposes the dune to wind erosion.

Pitcher's Thistle—a Species at Risk

The coastal plant "Pitcher's Thistle" (*Cirsium pitcheri*) is a rare and endangered plant species in Canada, and has the status of being globally rare.

Although it is related to other thistles found in fields or roadsides, Pitcher's Thistle is a separate species that is found only on the open sand dunes and low beach ridges of Great Lakes shores. Less prickly than other thistles, Pitcher's Thistle is has distinctive blue-green leaves covered with fine white hairs that give the plant a downy appearance.

Its range is restricted to the Great Lakes, primarily along the shores of Lakes Huron and Michigan. The plant's life cycle includes a long 5 to 8 year growth period, and once its seeds form and disperse, the entire plant dies. The plant's thick cuticle and

pale, fine hairs help to protect it against water loss and the sun's intense rays, while deep tap roots help them find water and sparse soil nutrients. By extending their stems and leaves above the shifting sands, the thistle can tolerate burial and help to stabilize the dune.

At the Pinery, and along the southern boundary of the park, Pitcher's Thistle grows in the dunes in the interior beach ridge. This thistle has very particular habitat requirements and Pinery/Port Franks has the special physical conditions available for this rare plant to survive.

The main threat to this plant is human disturbance, including trampling, destruction from ATV's, and habitat alteration from development and building structures in dune areas.



Coastal Centre Photo
July 2005

"Pitcher's Thistle has very particular habitat requirements and Pinery/Port Franks has the special physical conditions available for this endangered plant to survive".



The Coastal Centre

P.O. Box 178
Blyth, Ontario, Canada
N0M 1H0

Phone: (519) 523-4478
Fax: (519) 523-4929
Email: coastalcentre@lakehuron.on.ca

www.lakehuron.on.ca

Funding toward the development of a beach & dune management plan for Port Franks, and this information sheet, is made possible through a grant from the

Habitat Stewardship Program

The Government of Canada
Habitat Stewardship Program for Species
at Risk

Le Programme d'intendance de l'habitat
pour les espèces en péril

What Can You Do?




Cottagers should establish single path trails from their cottage to the beach.



Pitcher's Thistle—
Be on the Look Out!

Cottagers at Port Franks play an important role in dune conservation:

- Make sure you use the established pathways so that erosion is kept to a minimum.
- Take special care not to damage any beach or dune vegetation.
- Learn to recognize Pitcher's Thistle. Don't disturb the plant, and don't pick its flowers.
- Recreational activity should be focused on the open, un-vegetated parts of the beach, away from the dunes.
- Establish single path trails from your cottage to the beach. Wind erosion of the dunes will be less likely to occur.
- Keep your waterfront in a natural state. Nature has created a balanced equilibrium. Do not remove beach or dune vegetation or alter sand dunes.
- Do not bring vehicles onto the beach-dune system. Vehicles can destroy vegetation and the habitat of numerous plants and animals that call the beach and dune their home.
- You are in a dynamic coastal system where natural shoreline change is normal. Interfering with dune systems can have important consequences.



Stay on the established pathways and use the designated beach access points provided.